# PROFILE

Scale: Vert 1" = 4'
Horiz 1" = 40'

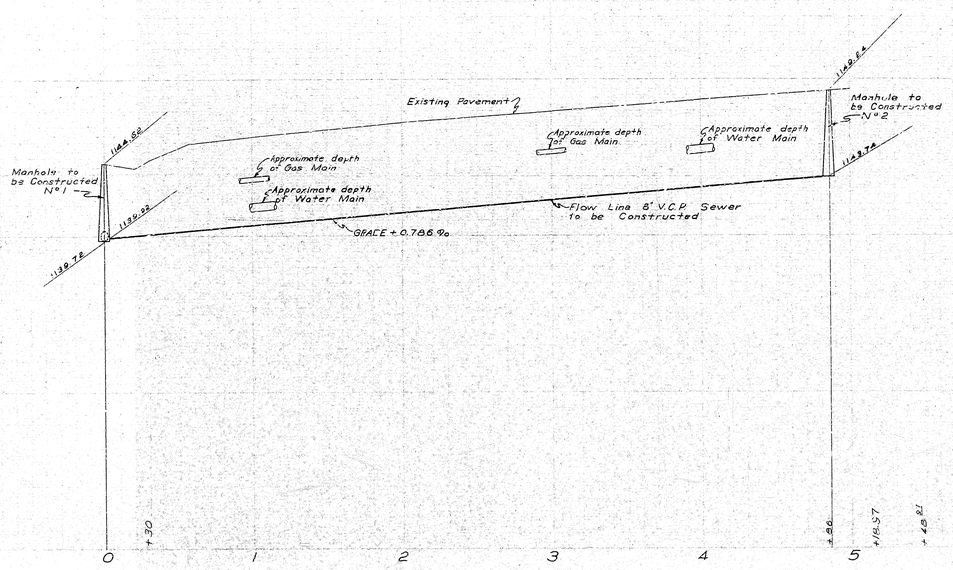


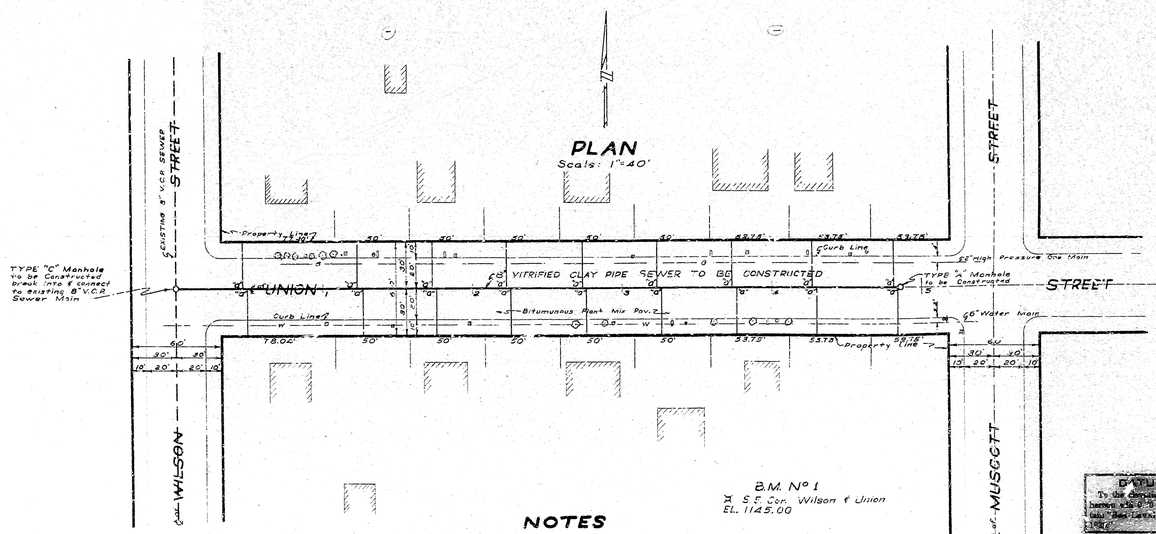


DATUM
To the elevations shown hereon add 50.0 feet to obtain Mean Sea Level Datum of 1929

## NOTES

1. All work embodied on these Plans shall be done in Conformity with applicable provisions of Specifications No 2271
2. 6"X4" Wyes with 4" Connecting Sewer to be Shown Thus
3. All Vitrified Clay Pipe House Connections Shall be Constructed on an Upward Grade of Two Per Cent From Main Sewer and Shall extend from Main Sewer to the Property Line
4. All lateral locations are approximate and exact location shall be determined in field

DEPARTMENT OF ENGINEERING
CITY OF SAN BERNARDINO

**UNION STREET**

MUSCOTT ST. TO WILSON ST.

**SEWER**

DESIGNED BY
APPROVED
Sept 28, 1954
7065
DRAWN BY
2259
SHEET 1 OF 1

# PROFILE

Scale: Vert 1" = 4'
Horiz 1" = 40'

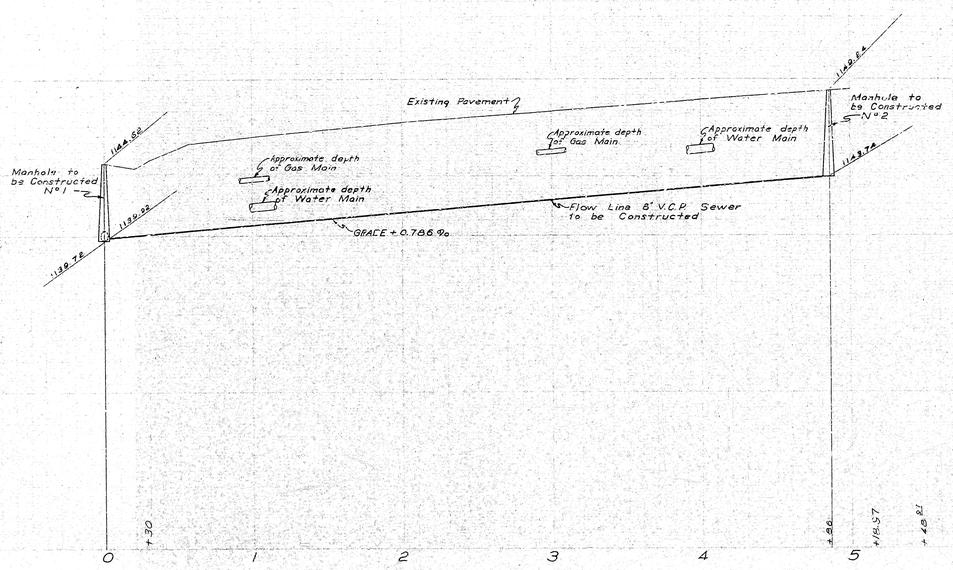


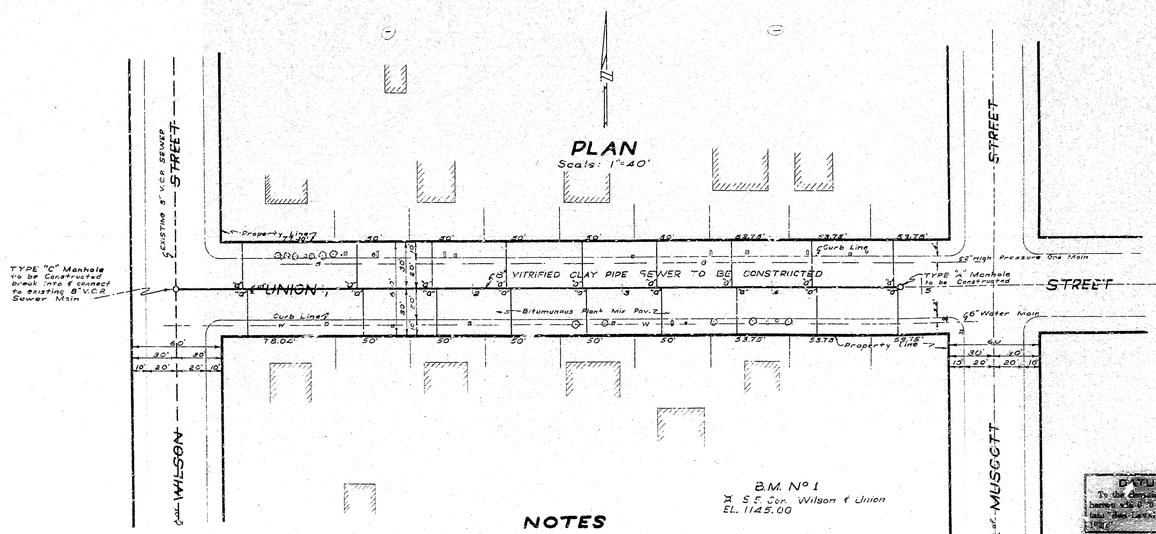


DATUM
To the elevations shown hereon add 50.0 feet to obtain Mean Sea Level Datum of 1929

## NOTES

1. All work embodied on these Plans shall be done in Conformity with applicable provisions of Specifications No 2271
2. 6"X4" Wyes with 4" Connecting Sewer to be Shown Thus
3. All Vitrified Clay Pipe House Connections Shall be Constructed on an Upward Grade of Two Per Cent From Main Sewer and Shall extend from Main Sewer to the Property Line
4. All lateral locations are approximate and exact location shall be determined in field

DEPARTMENT OF ENGINEERING
CITY OF SAN BERNARDINO

**UNION STREET**

MUSCOTT ST. TO WILSON ST.

**SEWER**

DESIGNED BY
APPROVED
Sept 28, 1954
7065
DRAWN BY
2259
SHEET 1 OF 1